

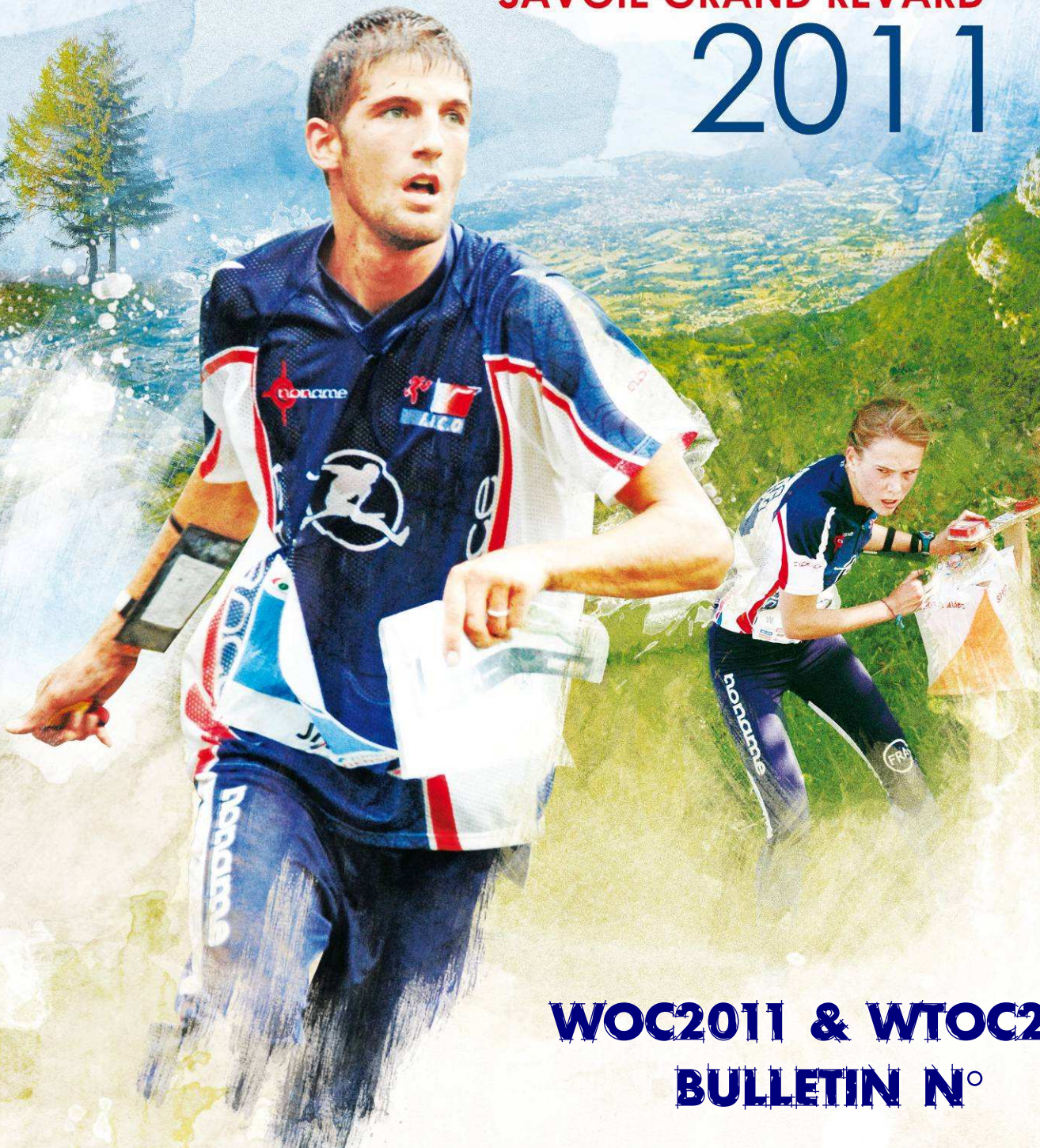
WORLD
Orienteering
CHAMPIONSHIPS

FRANCE - 2011
10 to 20 August
SAVOIE GRAND REVAR

World Orienteering Championships

SAVOIE GRAND REVAR

2011



WOC2011 & WTOC2011

BULLETIN N° **2**

SEPTEMBER 2010



SAVOIE CONSEIL GENERAL

Savoie Mont-Blanc
simplement hivernal



Rhône-Alpes





CHAMPIONNATS DU MONDE
Course d'Oriente
2011

Contents of this Bulletin ...

1.	WELCOME	3
2.	HOSTS and PARTNERS	4
3.	ACCESS	6
4.	EVENT AND MEDIA CENTRES	6
5.	WEATHER AND CLIMATE	7
6.	ORGANISERS	8
7.	EVENT CONTROLLERS	8
8.	PROGRAMME	9
9.	COMPETITION RULES	10
10.	CLASSES AND PARTICIPATION	10
11.	CLOTHING	12
12.	ANTI-DOPING	12
13.	PUNCHING AND TIMING SYSTEMS	12
14.	EMBARGOED AREAS	12
15.	COMPETITION AREAS	15
16.	COURSES	17
17.	TERRAIN DESCRIPTION	17
18.	MAP DETAILS	18
19.	TRAINING OPPORTUNITIES	19
20.	TRANSPORT	20
21.	MEALS IN THE ARENAS	20
22.	ENTRIES FOR MEDIA	21
23.	ENTRIES FOR IOF OFFICIALS AND GUESTS	21
24.	ENTRIES FOR TEAMS (WOC & WTOC)	22
25.	O'FESTIVAL ERDF SAVOIE GRAND REVARD	24
26.	VISA REQUIREMENTS	24
27.	PAYMENTS	24
28.	IOF PRESIDENTS' CONFERENCE and 50 th ANNIVERSARY	25
29.	FURTHER INFORMATION	25
30.	DEADLINES	26

NOTE: *This edition contains a few minor corrections or additions to chapters 16, 19, 20 and 21 with respect to the printed version of August 2010*

WELCOME

1

The organising committee with its volunteers and its partners, as well as all French orienteers and the population of Savoie, are proud to host WOC2011.

The emergence of French orienteers at the highest world level, led by Thierry Gueorgiou, prompted us to organise the World Orienteering Championships in France, 24 years after those of 1987. This project would not have succeeded without the strong and enthusiastic support of local authorities in Savoie. They have been familiar with organising world level sporting events ever since the Winter Olympics in Albertville.

We welcome you to exceptional terrains for orienteering in the well known "Savoie Mont Blanc" touristic region.


We are all facing a tremendous challenge. We want to succeed in organising excellent and flawless World Championships on dream terrains "between lake and mountains".

We want the Championships to be popular, family oriented, with exciting races for spectators. Likewise we want them to be a showcase enhancing the image of our sport. Finally we want them to be "eco-responsible" in the spirit of orienteering.

What do we expect from this world event?

- That the best athletes win! ... hoping there will be some French competitors among them!
- That it will be a means for promoting our sport, the best of all individual sports, which requires qualities of endurance, hardiness and decisiveness.
- That the athletes, spectators and volunteers discover Savoie and fall in love with it ... a simply wonderful place!

Pierre Durieux and Jean-Claude Loiseau
*Co-Chairs of the Organising Committee
World Orienteering Championship 2011
Savoie Grand Revard*



Pierre Durieux



Jean-Claude Loiseau

CHAMPIONNATS DU MONDE Course d'Orientation 2011

2

HOSTS and PARTNERS



Ministry of Health and Sport

The Ministry of Health and Sport is in charge of applying government policy in matters of public health, the organisation of the health care system, health and maternity insurances and physical and sports activities.

Savoie & “Savoie Mont Blanc Tourisme”

Grouped under the name “Savoie Mont Blanc”, the departments of Savoie and Haute-Savoie together possess more than 110 resorts; the 17 ski areas are among the most famous in the world, with 4,800 km of tracks. 69 million annual overnight stays, ongoing investments to ensure the most modern infrastructure and a unique accommodation capacity (1.28 million tourist beds) make Savoie Mont Blanc the world's top destination for winter sports.

In summer it is the favourite mountain destination for the French with 6739 km of marked hiking trails, 5289 km of marked bike trails, 47 via ferrata and 88 spots for canyoning. Savoie Mont Blanc boasts four big lakes (Annecy, Geneva, Bourget, Aiguebelette), a National Park (La Vanoise, the largest in France) and two regional parks (Les Bauges and La Chartreuse).

ERDF

ERDF - Électricité Réseau Distribution France, was established on 1st January 2008 as a 100% subsidiary of the EDF Group. ERDF manages the electricity distribution networks across 95% of continental France.

ERDF is the main partner of the French Orienteering Federation with the objective of promoting a sport open to the widest public, practiced on all terrains, and having a strong ethos for the respect of nature and the environment.

Rhône-Alpes

The Rhône-Alps region has a variety of geographic and climatic facets, but it is above all its people that make Rhône-Alpes a dynamic region where it is pleasant to live.

Rhône-Alpes is located at the crossroads of national and European communications. Its location makes it an area where the key word is diversity. This geographical, climatic, sociological and cultural mosaic could have been a handicap but Rhône-Alpes has made it its strength.



Regarded as an example of dynamism in the European Union, the Rhône-Alpes region is co-founder of the "four engines for Europe", with Catalonia, Lombardy and Baden-Wuerttemberg, working in academic, scientific, economic, sporting and cultural fields.

Savoie Grand Revard

The Bauges Nature Park overlooks lake Le Bourget and the cities of Aix-les-Bains and Chambéry which are 25 minutes away by road. The Savoie Grand Revard resort where the competitions will take place is situated in this park. The plateau with its magnificent view onto the Mont-Blanc is covered with semi-open forests where deciduous trees alternate with evergreens and the uneven surface offers fabulous and varied terrains for orienteering. The park's quiet atmosphere enables visitors to enjoy the beautiful scenery and outdoor activities in all seasons.

Chambéry

In an exceptional natural setting perfect for outdoor recreation and with a rich historical heritage, Chambéry has all the advantages of a large city with its sporting and cultural infrastructure and easy access by road, rail or air. Yet it is still a town of human dimensions where solidarity is not an empty word. Through its heritage it has something of an Italian atmosphere, as is reflected in its architecture and some of its culinary specialties (polenta, vermouth, etc.). It is above all a crossroads city which for centuries has known how to welcome visitors.

Aix-les-Bains

Aix-les-Bains lies on the shores of France's largest natural lake, Le Bourget, at the foot of the Bauges Regional Nature Park. The resort offers leisure, pleasure and well being.

Aix-les-Bains is a sporty town with a tradition of hosting top level sports teams as well as major national and international events. The city welcomes the world's best orienteers with great pleasure. The event and media centres of these World Championships will be located at the Centre des Congrès. Aix-les-Bains is proud to host the opening ceremony as well as the qualification races for the Sprint event.

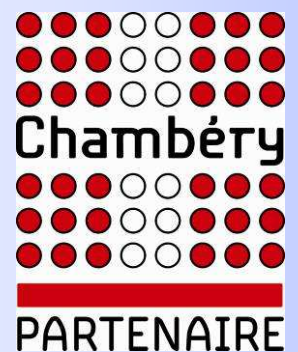


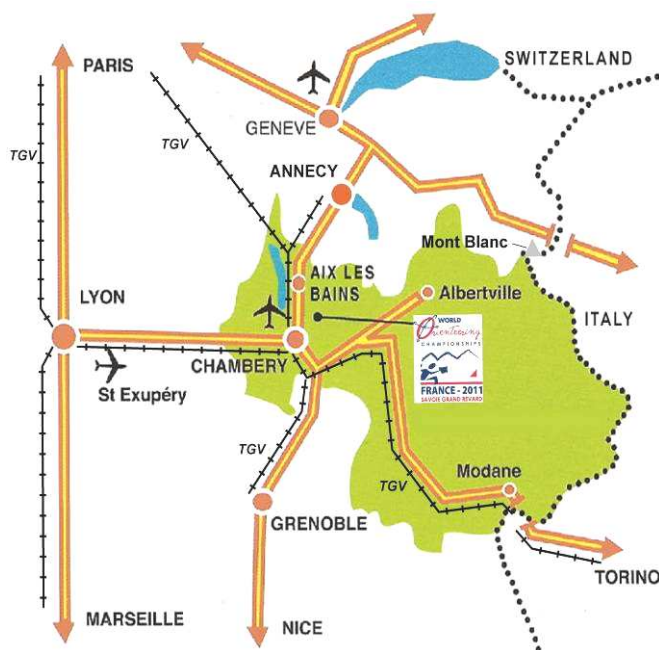
Photo: OT Savoie Grand Revard

3 ACCESS

Train: High speed trains (TGV) from Paris and many other connections.

Road: Motorways through Geneva, Lyon and Turin.

Air: The international airports of Lyon-St-Exupéry, Geneva and Grenoble are less than 60 minutes drive away. Coaches run from these airports to Chambéry. Lyon airport is also connected to Chambéry by a few trains daily.



4 EVENT AND MEDIA CENTRES



WOC & WTOC

The official Event and Media Centre of WOC2011 and WTOC2011 will be at the **Centre des Congrès** in Aix-les-Bains. This Centre is located in the centre of the city and provides high standard facilities.

O'Festival ERDF Savoie Grand Revard

The event centre for the O'Festival ERDF Savoie Grand Revard will be located at the "Manège" in Chambéry.



The weather in Savoie in August is normally warm and pleasant. There is occasionally a tendency for thunderstorms in the evenings. To give an idea of what the weather could be, the table below gives the values measured in Chambéry at the same dates in 2008.

On the Savoie Grand Revard plateau the temperatures are on the average 3° lower than in Chambéry, but the difference varies generally from 0° to 5°.

Date	Weather	% humidity	Temperatures (°C)	
			Minimum	Maximum
13 th August	Cloudy	78	16	24
14 th August	Cloudy	60	10	21
15 th August	Cloudy	73	13	18
16 th August	Partly sunny	68	11	22
17 th August	Partly sunny	60	14	24
18 th August	Sunny	53	13	22
19 th August	Cloudy	69	15	26
20 th August	Cloudy	68	16	23





Photo: OT Savoie Grand Revard

6

ORGANISERS



J-D. Giroux




C. Lafon



J. Josselin



M. Abel



H. Bodelet

The organising committee is based on:

Sports organisations: French Orienteering Federation, Rhône-Alpes Orienteering League, French clubs, French Olympic Committee, Health and Sports Ministry, etc.

Local actors: Conseil Général de Savoie, the Rhône-Alpes Region, the cities of Chambéry and Aix-les-Bains, the “Syndicat Mixte Savoie Grand Revard”, the various Tourist Offices, the Regional Nature Park of Les Bauges, the Office National des Forêts, the State, etc.

The **Organising Committee** is presided over jointly by Pierre Durieux, appointed by the French Orienteering Federation, and Jean-Claude Loiseau, appointed by the Conseil Général of the department of Savoie.

The principal organisers are:

Jean-Daniel Giroux: *Event Director*

Christophe Lafon: *Director for Logistics & Administration*

Joëlle Josselin: *Deputy Director for Logistics & Administration*

Martine Abel: *Finance*

Jany Dumaz-Hanssen: *Communications and media*

Hervé Bodelet: *WTOC Events*

Olivier Benevello: *Technologies*

Laurent Astrade: *O'Festival ERDF Savoie Grand Revard*

Bruno Haberkorn: *Course planning and setting*

Jean Dermine: *Training*



O. Benevello



L. Astrade



B. Haberkorn

7

EVENT CONTROLLERS

WOC

André W. Schoepfer (SUI): *IOF Senior Event Adviser*

Urs Hofer (SUI): *IOF Assistant Senior Event Adviser*

Edmond Széchényi: *National Controller*

WTOC

Owe Fredholm (SWE): *IOF Event Adviser*

Eva Fredholm (SWE): *IOF Assistant Event Adviser*

Stéphane Ruffio: *National Controller*

PROGRAMME


8

Date	WOC Events	WTOC Events	O-Festival ERDF Savoie Grand Revard
Wednesday 10	Open training		Open training
Thursday 11	Model event & open training		Open training
Friday 12	Model event & open training		Open training
Saturday 13	Long Distance qualifications		
Sunday 14	am		Stage 1
	pm	Middle Distance qualifications	
Monday 15	am	Model event	Stage 2
	pm	<i>Opening Ceremony</i>	
Tuesday 16	am	Sprint qualifications	Day 1
	pm	Sprint Finals	
Wednesday 17	am		Day 2
	pm	Long Distance Finals	
Thursday 18	am	<i>IOF Presidents' Conference</i>	
	pm	<i>VIP and Media race IOF 50th Anniversary Celebration</i>	
Friday 19	am		Stage 5
	pm	Middle Distance Finals	
Saturday 20	am		Stage 6
	pm	Relay <i>Closing Ceremony Banquet</i>	
Sunday 21	<i>Departure</i>		

Note: In addition to this programme, on Thursday 18th August there may be a demonstration of **TempO**, a new trail orienteering format. Further information in Bulletin N°3.



Photo: OT Savoie Grand Revard



9

COMPETITION RULES

The “**Competition Rules for Orienteering Events**” (version valid from 1st June 2009) shall be applied in all matters of WOC with one exception: in keeping with the rule change decision made by the IOF Council in January 2010, the start interval in the **Long Distance** events, both qualifications and Finals, will be **3 minutes**.

The “**Competition rules for Trail-Orienteering Events**” (version valid from 1st July 2010) and **IOF Technical Guidelines for Trail Orienteering** shall be applied in all matters concerning WTOC.

10

CLASSES AND PARTICIPATION

WOC

The Competition Rules for IOF Foot Orienteering Events stipulate:

5.7 There is one class for women and one for men. There are no age restrictions.

6.1 A competitor may represent only one Federation during any one calendar year.

6.2 Competitors who are representing a federation shall have full passport holding citizenship of the country of that Federation.

6.3 Each participating Federation shall appoint a team manager to act as a contact person between the team and the organiser. It is the team manager's duty to see that the team receives all necessary information.

6.4 Competitors participate at their own risk. Insurance against accidents shall be the responsibility of their Federation or themselves, according to national regulations.

6.5 All competitors represent a federation. Each federation may enter a team of up to 14 competitors – up to 7 women and 7 men – and a number of team officials. The organiser shall fix the number of officials per team, in accordance with the available facilities. The maximum number shall be the same for each team and shall be at least 5.

6.6 In each qualification race, every Federation may enter up to 3 women and 3 men and, in addition, the current World Champions for the distance may be entered by their Federation(s) provided they are members of the Federation's team. In the final, only the competitors placed number 15 and better in each qualification race heat may participate.

6.7 In the Relay, each Federation may enter one women's team and one men's team, each consisting of 3 team members. Incomplete teams and teams with runners from more than one Federation are not allowed. Under no circumstances may persons other than entered competitors participate in the competition.

For WOC2011 each federation may enter a maximum of 10 team officials.



WTOC

The Competition Rules for IOF Trail Orienteering Events stipulate:

5.1 All competitors, regardless of sex, age or physical ability/disability are eligible to be entered for the World Championship Open class competition.”

5.2 Only competitors who have some permanent physical disability (including hidden disabilities), which gives a significant disadvantage in Foot Orienteering competitions, are eligible to be entered for the World Championship Paralympic class competition.

Competitors for the Paralympic class shall submit to the IOF Medical Commission an eligibility form (available at www.orienteering.org) completed by a doctor. When approved a certificate authenticating their Paralympic status will be issued, this must be available for inspection by competition organisers.

6.1 A competitor may represent only one Federation during any one calendar year.

6.2 Competitors who are representing a Federation shall have full passport-holding citizenship of the country of that Federation.

6.3 Each participating Federation shall appoint a team manager to act as a contact person between the team and the organiser. It is the team manager's duty to see that the team receives all necessary information.

6.4 Competitors participate at their own risk. Insurance against accidents shall be the responsibility of their Federation or themselves, according to national regulations.

6.5 All competitors represent a Federation. Each Federation may enter up to a maximum of three competitors of any physical ability for the World Championship Open class, and a maximum of three eligible competitors for the World Championship Paralympic class. The current Open and Paralympic World Champions may be entered by their Federations in their respective classes in addition to the normal maximum of three per class. However, if a Federation has, as a consequence, four competitors in a class, that Federation must nominate, by 12 noon on the day before the first competition, the three in that class who will form the team for the team competition.

6.6 Disabled competitors requiring physical assistance from an able-bodied escort shall inform the organiser when registering for the event. The organiser shall make arrangements for such assistance. It is not permitted for competitors to be accompanied by their personal or national team escorts in the competition area. However, in exceptional cases with the agreement of the IOF Event Adviser, competitors may be accompanied by their own medical attendant or, for those with restricted communication, an 'interpreter' familiar with their speech. Escorts must not assist in any way with the map reading, control site identification, analysis or selection process, nor disturb the concentration of any competitor.

6.7 Each Federation may have a number of officials in the team, in addition to the competitors and required escorts. The organiser shall fix the number of officials in accordance with the available facilities, but the maximum number shall be at least four. The maximum number shall be the same for each team.

For WTOC2011 each federation may enter a maximum of 5 team officials.

For further details on classes and entry regulations please refer to the Competitions Rules on the IOF web site: www.orienteering.org.





11

CLOTHING

Competitors are advised to wear leg covering in all events except for the sprints. There are no regulations concerning the type of footwear that may be worn.

12

ANTI-DOPING

Doping is fundamentally contrary to the spirit of sport. The organisers of WOC2011 are committed to do all in their power to support the official anti-doping authorities in the successful and transparent realisation of their work.

The anti-doping test will be conducted in accordance with the procedures laid down in the WADA International Standards for Testing and the IOF anti-doping rules valid as from 1st February 2010.

13

PUNCHING AND TIMING SYSTEMS

The punching system used in all the WOC2011 competitions will be SPORTident. The SI cards will be provided.

In addition to the SI card, competitors may have to carry a tracking device and transponder. All necessary equipment will be provided by the organisation and will be demonstrated at the model event on Friday 12th August.

14

EMBARGOED AREAS

With reference to the IOF Competition Rules (article 26.6):

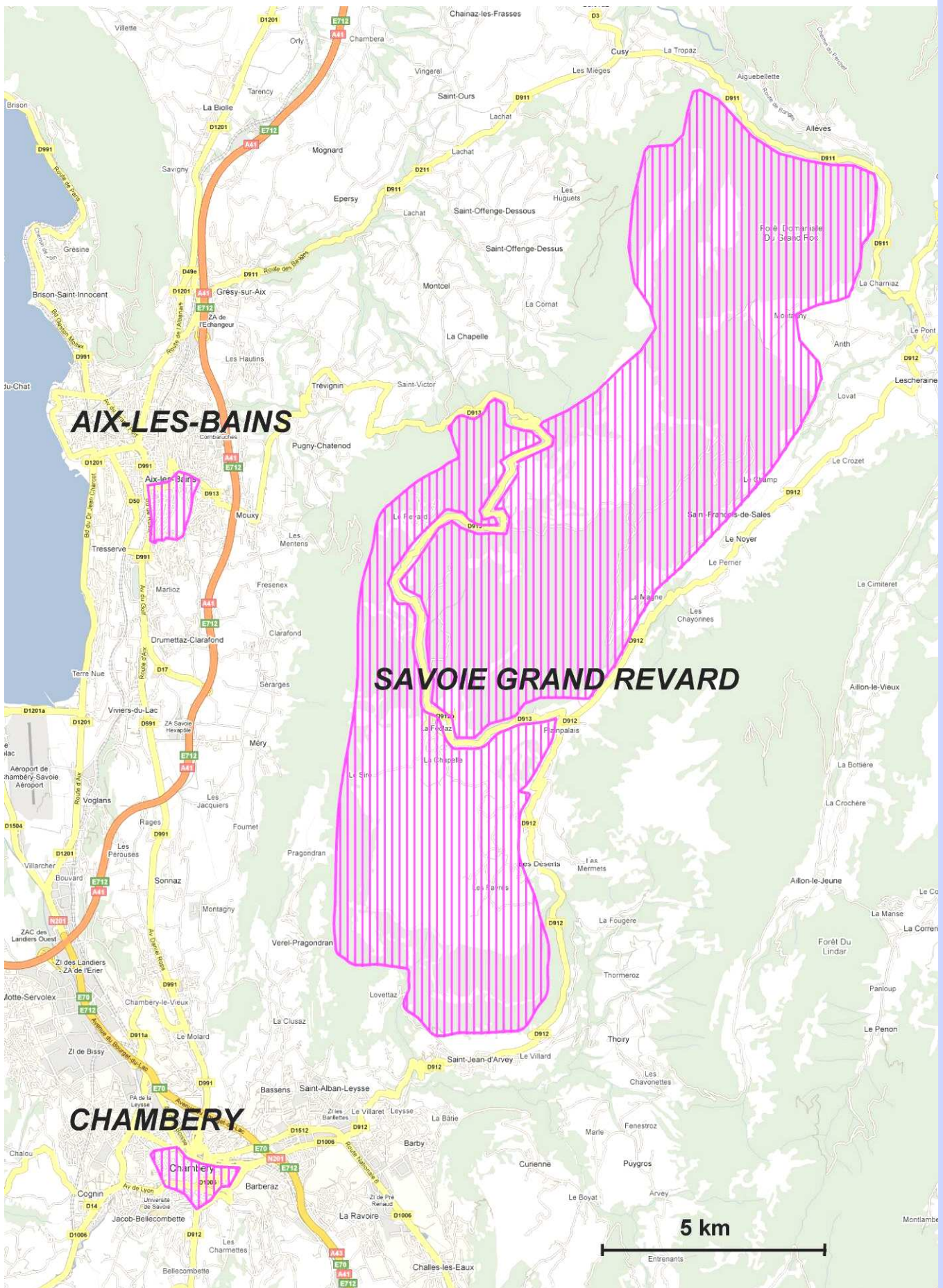


Photo: OT Savoie Grand Revard

The Savoie Grand Revard resort

The embargoed part of the resort is shown hatched on the map on page 13. All potential WOC2011 team members, team officials or any other person who could influence the results of the competitions by knowledge of the terrain, are not allowed to enter the embargoed area. However, paved public roads passing through the area may be used. Certain parts of this embargoed area will be progressively released as they get used during the training camps.

General map of the region showing the embargoed areas



Chambéry and Aix-les-Bains



Photo: C0 WOC2011

Anyone may reside, visit, shop or work in these cities but orienteering is permitted only on the following maps:

Sur les Monts; Petit Port d'Aix; Forêt de Corsuet

In addition, in the embargoed areas shown in detail in the chapter "Competition Areas" (page 15) it is forbidden to:

- orienteer
- test route choices
- survey or make any use of maps
- enter wooded areas, parks and backyards
- to video record or to photograph

Particular case. On Tuesday 16th August, all teams staying in hotels within the embargoed area of Aix-les-Bains will have to leave the area by 7am. All competitors and team official will have to check-in at the quarantine by latest 9 am.

Any offences must be reported to the WOC2011 Event Director

admin@woc2011.fr

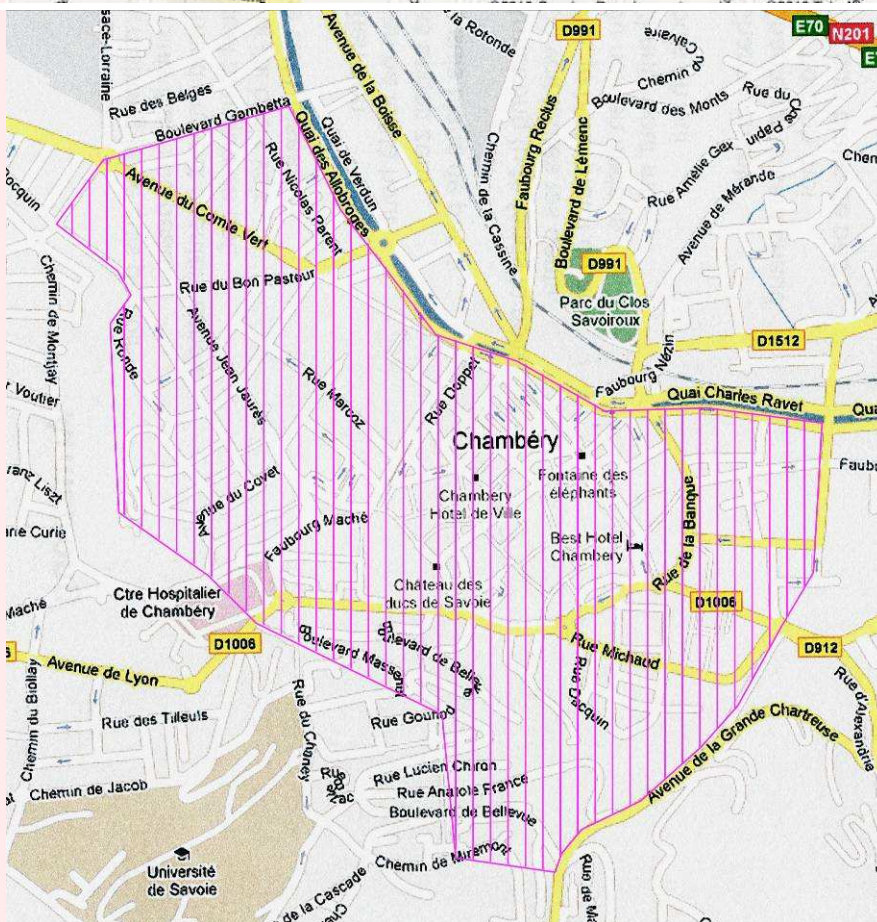
The most recent versions of orienteering maps of the embargoed areas are published on the WOC2011 website. These are:

Name of map	Area	Scale	Year
Le Revard	Savoie Grand Revard	1 : 7 500	2000
La Feclaz	Savoie Grand Revard	1 : 7 500	2000
Savoie Grand Revard Espace Randonnée	Savoie Grand Revard	1 : 20 000	2000
Chambéry - Les Traboules	Chambéry	1 : 4 000	2005
Chambéry le Haut	Chambéry	1 : 3 500	2003
Parc de Buisson Rond	Chambéry	1 : 3 000	2005
Le Bois Vidal	Aix-les-Bains	1 : 2 500	2005
Hippodrome d'Aix-les-Bains	Aix-les-Bains	1 : 3 000	2008

Sprint
Qualifications
Aix-les-Bains

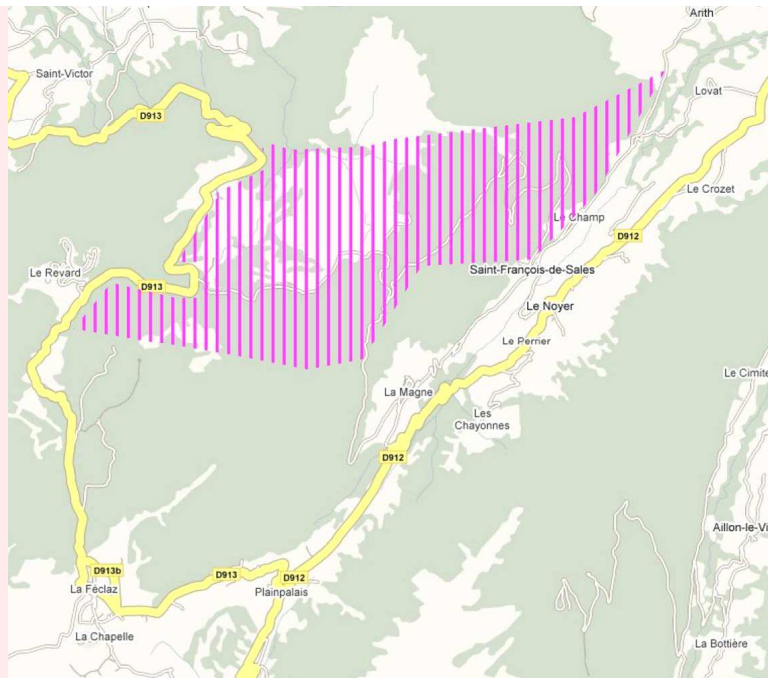


Sprint
Finals
Chambéry

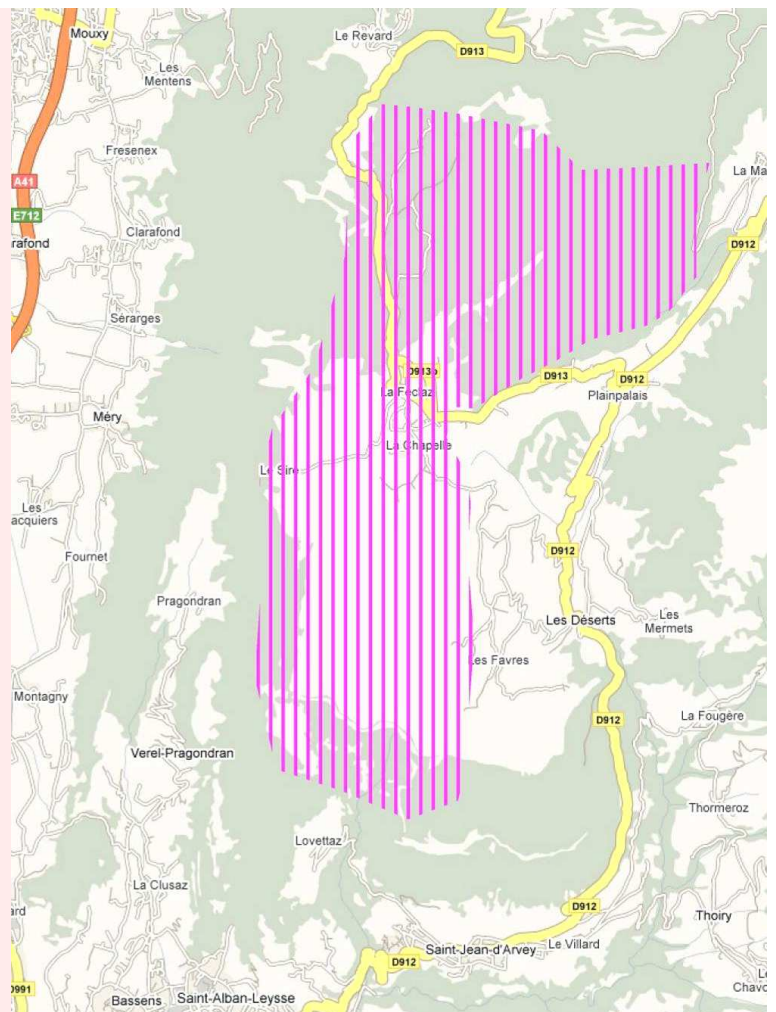


CHAMPIONNATS DU MONDE Course d'Orientation 2011

- **Long Distance Qualifications**
St François W & N
- **Middle Distance Qualifications**
St François West
- **WTOC Day 1**
St François N-E



- **Long Distance Finals**
La Féclaz S & E
- **Middle Distance Finals**
La Féclaz N-E
- **Relay**
La Féclaz North
- **WTOC Day 2**
La Féclaz North



Competition	Class	Approximate Winning Time (min)	Approximate Length (km)
Sprint Qualifications	Women	13	2.5
	Men	13	3.0
Sprint Finals	Women	13	2.5
	Men	13	3.0
Middle Distance Qualifications	Women	25	3.0
	Men	25	3.5
Middle Distance Finals	Women	35	4.5
	Men	35	5.5
Long Distance qualifications	Women	45	6.0
	Men	60	9.0
Long Distance Finals	Women	75	9.5
	Men	95	14.0
Relay	Women	120	14.5
	Men	135	20.0

TERRAIN DESCRIPTION

– *Sprint qualifications and Finals*

Terrain: Urban with small wooded areas and parks. There are some fairly steep hills.

Runnability: Very good

– *Middle and Long Distance qualifications and finals*

– *Relay*

– *WTOC Days 1 & 2*

Terrain: The Savoie Grand Revard is a karstic plateau situated between 1200 m and 1400 m in altitude. It has significant but reasonable variations in its relief. There are alpine meadows and areas of semi-open forest. The vegetation alternates between coniferous and deciduous trees. The chaotic surface (rocks, sinkholes, karren) provides exceptionally varied competition terrain.

Runnability: Good in the meadows and the semi-open forest but can be poor in the many rocky or steep areas.

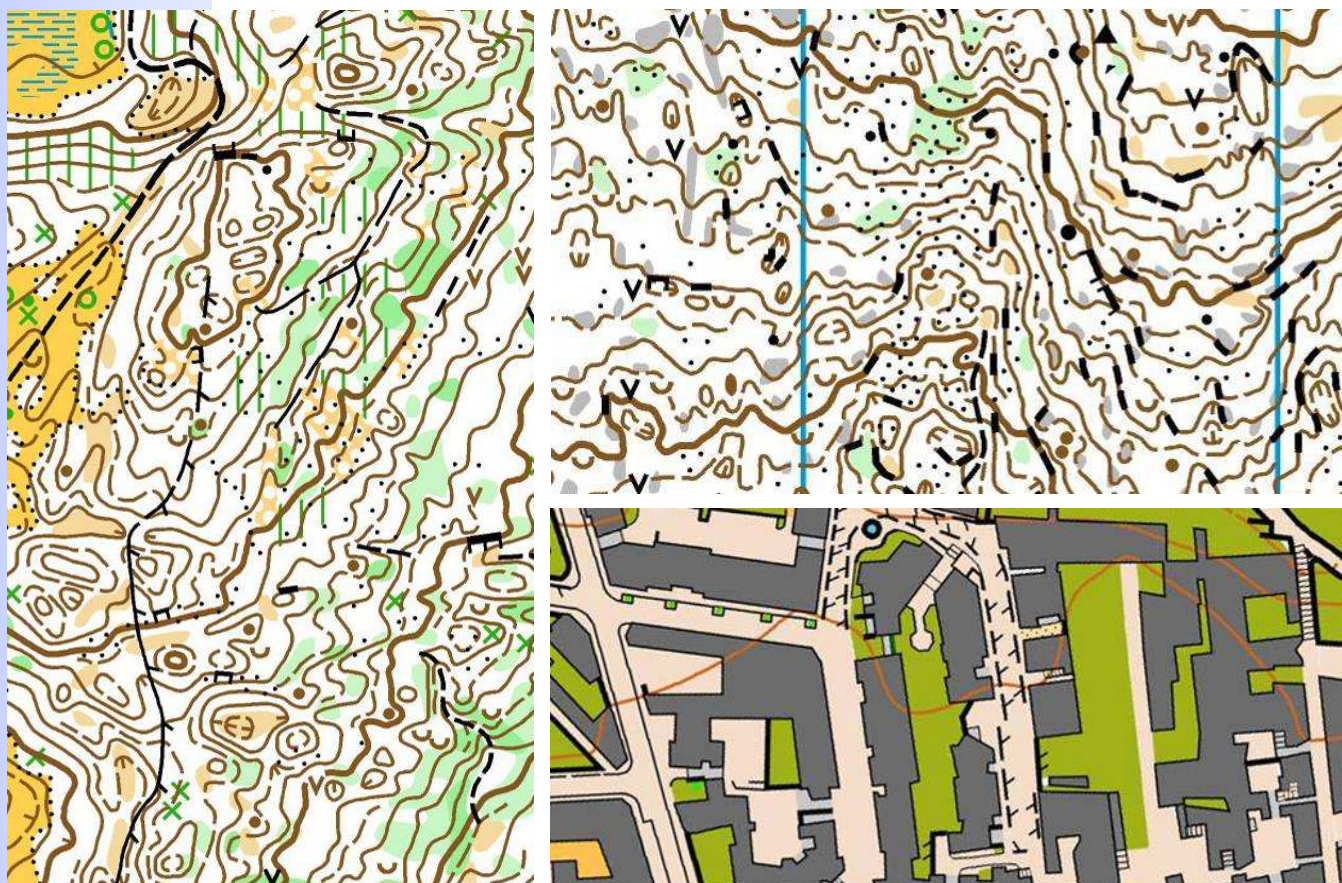
Visibility: Generally quite good but can be limited in areas of dense vegetation.

Roads, paths and tracks: The network of paths, tracks and roads is not very dense.

18 MAP DETAILS

Maps are drawn according to the International Specifications for Orienteering Maps (ISOM 2000) and the International Specifications for Sprint Orienteering Maps (ISSOM 2007).

Competition map	Scale	Vertical contour interval
WTOC (Days 1 & 2)	1:4000	2.5 m
Sprint qualification	1:4000	2.5 m
Sprint Finals	1:4000	2.5 m
Middle Distance qualification	1:10000	5 m
Middle Distance Finals	1:10000	5 m
Long Distance qualification	1:15000	5 m
Long Distance Finals	1:15000	5 m
Relay	1:10000	5 m



Training camps will be organised exclusively on terrain relevant to WOC. All the maps were either made or revised in 2009/2010.

Teams may not train in Savoie outside the official training camps without the express permission of the organising committee and signed on its behalf by the Event Director.

During the training camps teams may put out their own controls but must label them with the name of the team and the date the control will be removed.

Training Camp N°1 & World Cup Event: 29th Sept. to 6th October 2010

The training camp will be centred on Annecy (30 minutes drive North of Aix-les-Bains) in the area where the World Cup event will be held.

- 29th September to 1st October: 2 maps close to Annecy, 1 map made for WOC
- Saturday 2nd October: model event and evening sprint in Annecy
- Sunday 3rd October: **World Cup Long Distance** and French National event
- 4th to 6th October : 1 map close to Annecy and 2 maps adjacent to WOC2011

The detailed programme and entry form for this first official training camp are now available on the website: <http://www.woc2011.fr>

Training Camp N°2: 27th May to 5th June 2011

Training will be offered on terrain adjacent to that of the WOC competitions and on terrain used for the World Cup 2010.

A French National event will take place on 29th May on a terrain situated on the Savoie Grand Revard plateau and will be open to all training camp participants.

Pre-WOC Training: 10th to 12th August 2011

Open training and model events on maps in the WOC area

Free training opportunities

Subject to prior registration and under strict conditions free training opportunities will be available from 20th August to 10th September 2010 on some of the maps prepared for the first training camp.

If any help is needed to organise training camps, other than the official ones, please contact: Jean Dermine, email: trainings@woc2011.fr. The organisers will do their utmost to satisfy each nation's specific needs.



Costs

- Clean offset-printed or laser-printed maps, per copy: 4 €
- Rental of an SI card for an entire training camp: 15 €
- Map files in JPEG or GIF format, per map: 80 €
- OCAD map files, per map: 120 € (subject to signing an agreement on usage)
- Training sessions on a network of controls, per session per map: 6 €
- Training courses with SPORTident punching system, per course per map: 8 €

Accommodation

A wide variety of accommodation is available for the training camps and should be reserved through:

SAVOIE MONT BLANC RESERVATION LOISIRS ACCUEIL

Phone : +33 (0)4 79.85 01 09

Fax : +33 (0)4 79 85 71 32

reservations.woc2011@savoie-mont-blanc.com

Teams may choose their accommodation freely but may not reside within 1 km of the "Savoie Grand Revard" embargoed area (see page 13).

As this first training camp is organised in close cooperation with the World Cup, further details can also be found on the World Cup website:

www.wcup2010.fr

20

TRANSPORT

The WOC2011 organisers recommend that public transport be used whenever it is available or provided.

For teams a transport package is offered at a cost of 100 € per person for WOC and 50 € per person for WTOC. This includes transport:

- from and to the railway or airport coach station in Chambéry or Aix-les-Bains
- to and from the model events
- to and from the competition arenas

This transport package must be reserved via the entry form. It may occasionally include public transport.

Transportation from and to the airports of Lyon, Geneva or Grenoble can be arranged on request.

For IOF Officials and Guests and Media Representatives transport is offered from Chambéry or Aix-les-Bains to and from the finals arenas of the Long Distance, the Middle Distance and the Relay at a total cost of 50 €. This transportation must be reserved via the entry form.

21

MEALS IN THE ARENAS

Team members will be able to have their meals in the arenas of the Savoie Grand Revard plateau in the public catering tent.

The official Media centre will be in the “Centre des Congrès” in Aix-les-Bains where fully equipped dedicated facilities for the media will be available, however, laptops will not be provided.

Facilities will also be available in the arenas of all the finals. Accreditation will be reserved for those with international press cards.

Entries

Entry applications should be made by latest 15th March 2011 via the Media accreditation form (Form E3) available on the WOC2011 website as from 1st October 2010. This form has all the necessary details. The application must be accompanied by a passport photo.




Photo: OT Aix-les-Bains / G. Bernard

Accommodation

There are many hotels close to the media centre. Requests for accommodation should be made on the Entry form. The “**Savoie Mont Blanc Reservation**” agency, who will be managing the accommodation, will make an offer according to the request on the entry form.

Media director for WOC2011:

Jany Dumaz-Hanssen: jdumaz@woc2011.fr



J. Dumaz-Hanssen

ENTRIES: IOF OFFICIALS & GUESTS

23

IOF delegates are offered accommodation in hotels in the city centre of Chambéry. All meeting rooms for the commissions and for the Presidents' Conference will be within an easy walking distance.

Entries

Entries should be made by latest 15th March 2011 via the IOF & Guest accreditation form (Form E4) available on the WOC2011 website as from 1st October 2010. The entry must be accompanied by a passport photo and the accreditation fee* of **70 €** (this fee does not concern IOF senior management). For details for making payments see “PAYMENTS” (page 24).

* **The accreditation includes:**

- VIP tent in the competition arenas
- Competition maps
- Start and results lists
- VIP and Media race on Thursday 18th August
- City maps of Aix-les-Bains and Chambéry

Accommodation

Requests for accommodation should be made on the Entry form. The “**Savoie Mont Blanc Reservation**” agency, who will be managing the accommodation, will make an offer according to the request on the entry form.

Preliminary Entries, Requests for Transportation and Requests for Accommodation are to be made on the same entry form. Payment is to be made separately for entries and for accommodation as indicated on page 24.

Entries

Entries are to be made exclusively via entry forms found on-line on the www.woc2011.fr website as from 1st October 2010, as follows:

By latest 15th March 2011 Preliminary Entries are required on Form E1 for WOC and Form E2 for WTOC. The forms have all the necessary details.

By latest 1st August 2011 Final Entries for teams must be made on Form E5 for WOC and Form E6 for WTOC (these forms will be available on the website in May 2011). The final entries must be accompanied by a passport photograph of each competitor and team official.

Entries will not be valid until reception of the payment of the entry fee which will be due on 1st June 2011. For details for making payments see page 24.

Accreditation & fees for team members	Price per person €
Accreditation* of all competitors and team officials	70
Transport package for WOC	100
Transport package for WTOC	50
Banquet (WOC or WTOC)	30
Entry fee for team officials in WOC teams	140
Entry fee for WTOC competitors & team officials	80
Entry fee for Sprint (qualification + final)	80
Entry fee for Middle Distance (qualification + final)	80
Entry fee for Long Distance (qualification + final)	80
Entry fee per Relay team	140

The accreditation includes: model events, competition maps, start and results lists, city maps of Aix-les-Bains and Chambéry, public transport in Aix-les-Bains for those staying in the town.

The WOC entry fees include: Participation in the WOC competition and, subject to the availability of vacant places, participation in the O'Festival ERDF Savoie Grand Revard event on the day of a final for which competitors have failed to qualify. For team leaders the fee includes participation in the O'Festival for which they must register separately via the O'Festival entry form within the specified deadline.

Accommodation

Requests for accommodation must be made on the **Preliminary Entry** forms (Form E1 for WOC and Form E2 for WTOC) together with the preliminary entries (forms will be available on-line as from 1st October 2010). The “**Savoie Mont Blanc Reservation**” agency (address: page 20), who will be managing the accommodation, will make an offer according to the request on the entry form. All reservations must be confirmed by latest 15th April 2011.

Teams will have a wide choice for their accommodation in hotels of different standards, self-catering flats or hostels. They may choose their accommodation freely but may not reside within 1 km of the “Savoie Grand Revard” embargoed area. This restriction does not apply to WTOC teams for whom accommodation particularly suitable for disabled athletes will be offered.

Please note. Teams staying in hotels within the embargoed area of Aix-les-Bains will have to leave the area by latest 7am on 16th August, the day of the Sprint Event (see Chapter 14: “Embargoed Areas”). The offer of hotels will specify which of them lie within the embargoed area.

The accommodation types to choose from are shown in the table below with the range of prices for each.

Accommodation		Cost per person per night for bed and breakfast (€)	Cost per person per night for half board (includes evening meal) (€)
N°	Type		
1	3 star hotel		
	Single room	100 – 120	125 – 145
	Twin room	50 – 75	75 – 100
	3 beds	40 – 55	65 – 80
	4 beds	40 – 45	65 – 70
2	2 star hotel		
	Single room	65 – 90	85 – 110
	Twin room	35 – 45	55 – 65
	3 beds	20 – 35	40 – 55
	4 beds	20 – 25	40 – 45
3	1 star hotel		
	Single room	40 – 55	55 – 70
	Twin room	30 – 35	45 – 50
	3 beds	25 – 30	40 – 45
	4 beds	25 – 30	40 – 45
4	Hotel / hostel		
	Single room	35 - 45	50 – 60
	Twin room	20 - 35	35 – 50
	3 beds	15 - 25	30 – 40
	4 beds	15 - 25	30 – 40
5	Self catering apartment	Costs are very variable and are a function of the standard of comfort required	
6	School dormitory	10 € per person per night (no breakfast or meals)	

In addition, there is an agency service charge of 10 € per room reserved.



25

O'FESTIVAL ERDF SAVOIE GRAND REVAR

The **O'Festival ERDF Savoie Grand Revard** is a 6-day open public event. All the competition terrain will have been used for the WOC, either for competitions or training.

Entries

For information and entries see website: www.woc2011.fr

Accommodation

Reservation for accommodation should be made through "**Savoie Mont Blanc Reservation**" (see page 20 for coordinates)

26

VISA REQUIREMENTS

Citizens of some countries must obtain a visa in order to enter France. Visas have to be applied for at the nearest French embassy. The following website gives all the necessary information: www.diplomatie.gouv.fr/en/

27

PAYMENTS

Payments for entries and transport must be made by bank transfer to:

Account name: Comité Org. Ch. Monde — Course Orientation 2011
Address: Maison des Assocs., 67 rue St François de Sales, 73000 Chambéry
Account number: 96710750316
Bank: Crédit Agricole des Savoie, Chambéry
IBAN: FR76 1810 6008 1096 7107 5031 652
BIC: AGRIFRPP881

Payments for accommodation must be made by bank transfer to:

Account name: Assoc. Loisirs Accueil Savoie
Address: Maison du Tourisme, 24 bd de la Colonne, 73000 Chambéry
Account number: 96718974337
Bank name: Crédit Agricole des Savoie, Chambéry Turin
IBAN: FR76 1810 6008 1096 7189 7433 736
BIC: AGRIFRPP881

Please note: the payer is responsible for all bank fees and charges. No entry or reservation will be confirmed until the full payment has been received.

IOF PRESIDENTS' CONFERENCE & 50th ANNIVERSARY CELEBRATIONS

28

The Presidents' conference will be held in Chambéry during the morning of Thursday 18th August.

The IOF's 50th anniversary will be celebrated in a fitting manner throughout the World Championships and in particular in conjunction with the VIP and Media race held in the afternoon of Thursday 18th August.

FURTHER INFORMATION & CONTACT

29

For further information on WOC2011 please see the official website or contact the WOC2011 organising committee:

Address:

WOC2011
Maison des Associations
67 rue Saint François de Sales
73000 Chambéry
France

Phone / Fax: +33 (0)4 79 72 42 38

E-mail : admin@woc2011.fr

Website: www.woc2011.fr

The contact team:



Joëlle Josselin
*Deputy Director for
logistics and
administration*




Mylène Besson
*Head of
Administration*



Blandine Pierson
*Relations with
teams*

Bulletin N°3, giving more detailed information, will be published in June 2011



30

DEADLINES

15th March 2011:

- Preliminary entries for teams, both WOC and WTOC
- Accreditation for Media Representatives
- Accreditation for IOF Officials and Guests

15th April:

- Deadline for confirming reservations for accommodation

1st June:

- Full payment for entries and other services

1st August 2011:

- Final entries of teams

The deadline for payment of accommodation will be notified to each entrant by the “**Savoie Mont Blanc Reservation**” agency.

~





Photo: OT Savoie Grand Revard



Savoie

Mountainous over two third of its territory, Savoie is an exceptional nature playground with more than 60 alpine and cross-country ski resorts.

Among its many nature parks and reserves is the Bauges Regional Nature Park which overlooks Chambéry and Aix-les-Bains. At the heart of this park, centred around the village of La Féclaz, lies the resort of Savoie Grand Revard which will be the main competition area for WOC2011.

Savoie's nature parks can be explored on foot, mountain bike, horse back, etc. Many other nature sports can also be enjoyed such as mountaineering, via ferrata, white-water sports, para-gliding and of course orienteering.

Savoie is also a region of lakes. Le Bourget and Aiguebelette, both situated at low altitudes, welcome bathers and all those who enjoy water sports.

Savoie offers a continuously changing life-style with charming hotels, exquisite wines and refined dishes.

World Orienteering Championships 2011

67 rue St François de Sales

73000 Chambéry

Phone / Fax: +33 (0)4 79 72 42 38

E-mail : admin@woc2011.fr

Website: www.woc2011.fr